


Geotaged Photos of ICT Enable Classrooms

Room no: 151




Room no: 152



Room no: 158



Room no: 159



Roo no: 161




Hiking
 HR6X+8HR, Thumba, Thiruvananthapuram, Kerala 695586, India
 Latitude 8.5604444
 Longitude 76.8497217
 Altitude 9 m
 Friday 25 March 2022 09:34 am

Roo no: 162




Hiking
 HR6X+8HR, Thumba, Thiruvananthapuram, Kerala 695586, India
 Latitude 8.5604444
 Longitude 76.8497217
 Altitude 9 m
 Friday 25 March 2022 09:33 am

Room no: 166



 Hiking

HR6X+8HR, Thumba, Thiruvananthapuram, Kerala 695586, India

Latitude 8.5604444 Longitude 76.8497217

Altitude 9 m

Friday 25 March 2022 09:32 am

Room no: 167



 Hiking


HR6X+8HR, Thumba, Thiruvananthapuram, Kerala 695586, India

Latitude 8.5604444 Longitude 76.8497217

Altitude 9 m

Friday 25 March 2022 09:32 am

Room no: 168



Room no: 169




Room no: 206



Room no: 208



Room no: 209



Hiking

HR6X+8HR, Thumba, Thiruvananthapuram, Kerala 695586, India

Latitude 8.5611736

Longitude 76.8490413

Altitude 10 m

Friday 25 March 2022 01:11 pm

Room no: 212



Hiking

HR6X+8HR, Thumba, Thiruvananthapuram, Kerala 695586, India


Latitude 8.5611701

Longitude 76.8492347

Altitude 10 m

Friday 25 March 2022 01:11 pm

Room no: 213




Hiking

HR6X+8HR, Thumba, Thiruvananthapuram, Kerala 695586, India


Latitude 8.5613209

Longitude 76.8492161

Altitude 10 m

Friday 25 March 2022 01:12 pm

Room no: 214




Hiking

HR6X+8HR, Thumba, Thiruvananthapuram, Kerala 695586, India

Latitude 8.5612801

Longitude 76.8493064

Altitude 9 m

Friday 25 March 2022 01:13 pm


Room no: 215



Room no: 223



Room no: 224



Room no: 225



Room no: 227



Room no: 302




Room no: 304



Room no: 305



Room no: 308



Hiking


HR6X+8HR, Thumba, Thiruvananthapuram, Kerala 695586, India

Latitude 8.56128 Longitude 76.8491166

Altitude 10 m

Friday 25 March 2022 12:32 pm

Room no: 310



Hiking

HR6X+8HR, Thumba, Thiruvananthapuram, Kerala 695586, India

Latitude 8.5613108 Longitude 76.8492009

Altitude 9 m

Friday 25 March 2022 12:32 pm


Room no: 312



Room no: 322




Room no: 326




Hiking
HR6X+8HR, Thumba, Thiruvananthapuram, Kerala 695586, India
Latitude 8.5610932
Longitude 76.8496203
Altitude 9 m
Friday 25 March 2022 08:59 am

Room no: 327



Hiking
HR6X+QWG, Menamkulam, Thiruvananthapuram, Kerala 695586, India
Latitude 8.5609841
Longitude 76.8497589
Altitude 12 m
Friday 25 March 2022 09:03 am

Mother Theresa Hall



Media Lab

